







Glover's Ledge Conservation Easement, Langdon, 76.45 acres: water resources

-  Glover's Ledge easement
-  Wetlands
-  Streams
-  Stratified drift aquifer



E. Hague, 12.9.13
 Sources: GRANIT, SWRPC
 Projection: NAD82/NHSP feet.
 Map not survey accurate.